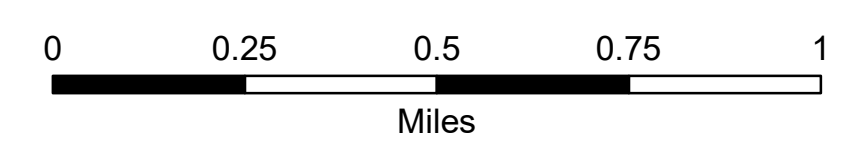



- Non-Contiguous Annexations**
- CB - Central Business**
- GB - General Business**
- PB - Planned Business**
- NB - Neighborhood Business**
- NO - Neighborhood Office**
- PO - Planned Office**
- GI - General Industrial**
- PI - Planned Industrial**
- HI - Heavy Industrial**
- I - Institutional**
- SR-3 Single Family - 3**
- SR-4 Single Family - 4**
- SR-6 Single Family - 5**
- TR-7 Two Family - 7**
- MR-8S Multi-Family - 8S**
- MR-8L Multi-Family - 8L**
- RH - Rural Holding**



1 inch = 0.25 miles

### Revisions


1-1-07	10-5-07	02-20-12	02-28-13	02-28-14
02-28-15	03-07-16	02-2017	02-2018	02-2019
02-2020	03-2021	03-2022	02-2023	02-2024

This is to certify that this is the Current Official Zoning Map referred to in Section 150.103 of the Belvidere Zoning Code.

Prepared by the City of Belvidere GIS Department

# City of Belvidere Official Zoning Map

*Clint Morris*  
**Clint Morris**  
Mayor



*Sarah Turnipseed*  
**Sarah Turnipseed**  
City Clerk

*Gina DelRose*  
**Gina DelRose**  
Planner

**Date Adopted**